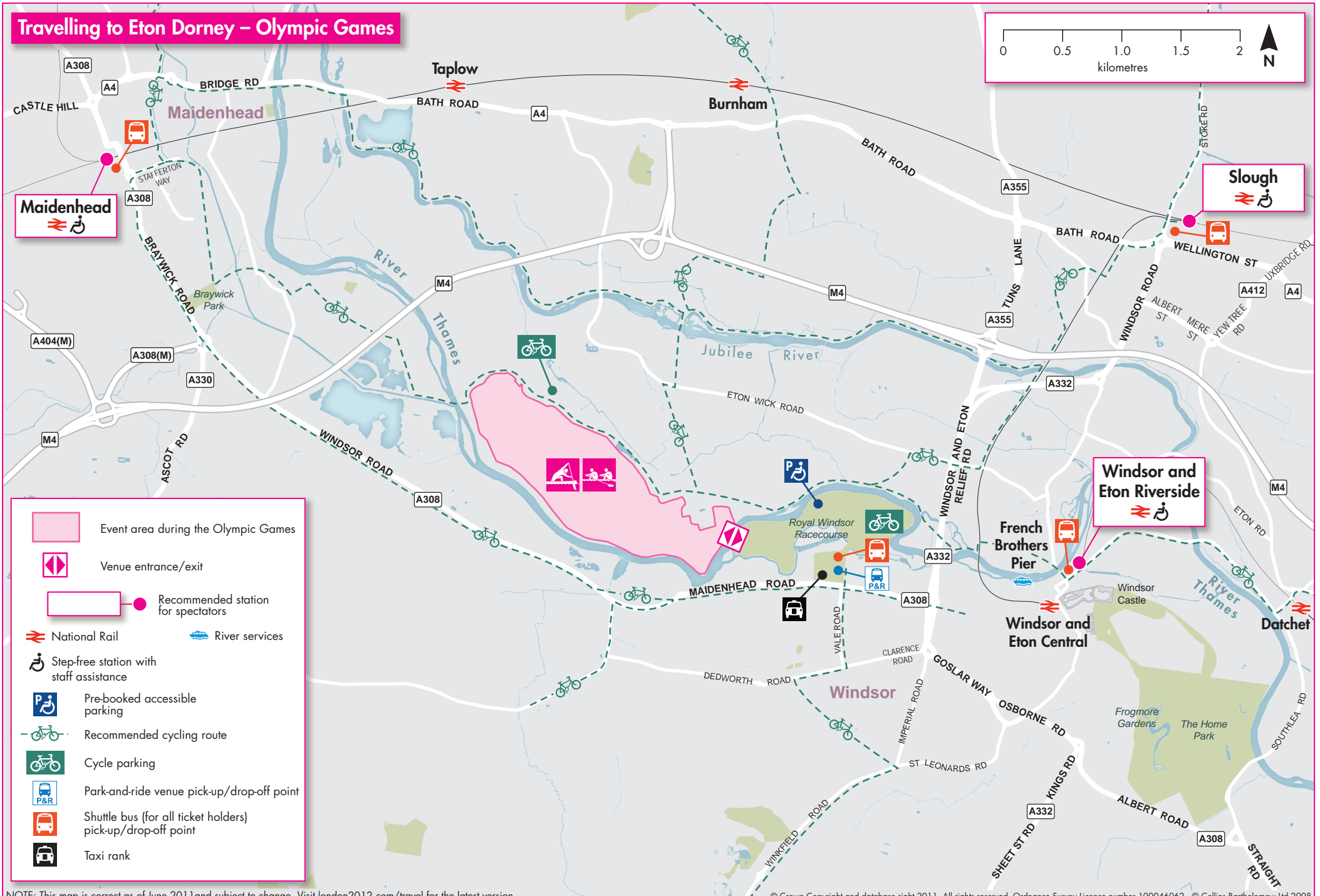
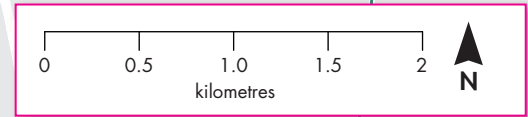


Travelling to Eton Dorney – Olympic Games

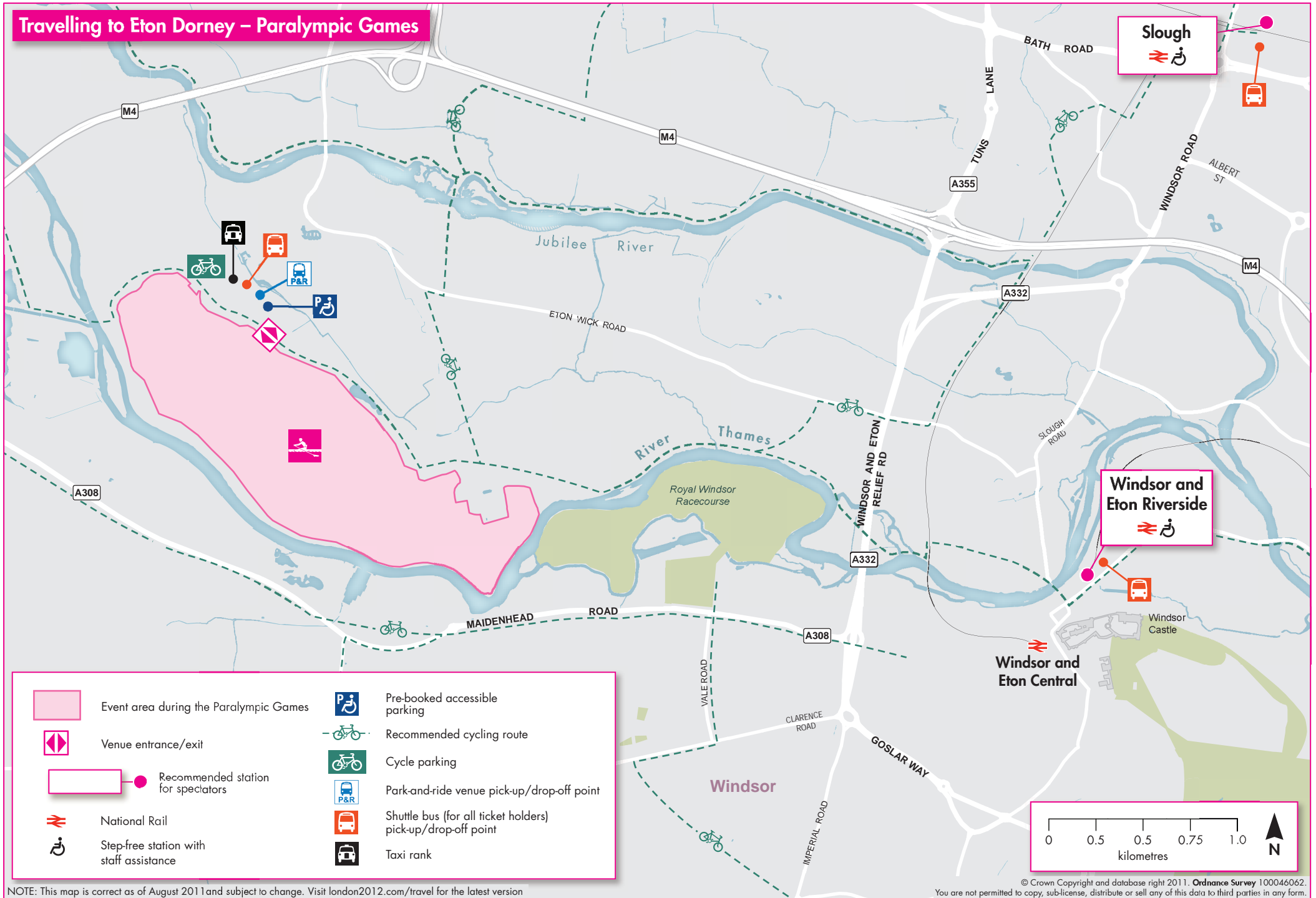


- Event area during the Olympic Games
- Venue entrance/exit
- Recommended station for spectators
- National Rail
- River services
- Step-free station with staff assistance
- Pre-booked accessible parking
- Recommended cycling route
- Cycle parking
- Park-and-ride venue pick-up/drop-off point
- Shuttle bus (for all ticket holders) pick-up/drop-off point
- Taxi rank

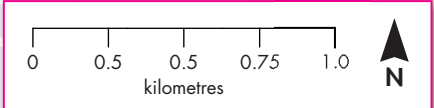
NOTE: This map is correct as of June 2011 and subject to change. Visit london2012.com/travel for the latest version

© Crown Copyright and database right 2011. All rights reserved. Ordnance Survey licence number 100046062. © Collins Bartholomew Ltd 2008

Travelling to Eton Dorney – Paralympic Games



	Event area during the Paralympic Games		Pre-booked accessible parking
	Venue entrance/exit		Recommended cycling route
	Recommended station for spectators		Cycle parking
	National Rail		Park-and-ride venue pick-up/drop-off point
	Step-free station with staff assistance		Shuttle bus (for all ticket holders) pick-up/drop-off point
			Taxi rank



NOTE: This map is correct as of August 2011 and subject to change. Visit london2012.com/travel for the latest version

© Crown Copyright and database right 2011. Ordnance Survey 100046062. You are not permitted to copy, sub-license, distribute or sell any of this data to third parties in any form.